











BALISAGE DES SENTIERS DE « GRANDE RANDONNEE GR »





	<p>Continuité de sentier</p>
	<p>Changement de direction</p>
	<p>Mauvaise direction</p>

BALISAGE DES GR DE PAYS « GRP »





	<p>Continuité de sentier</p>
	<p>Changement de direction</p>
	<p>Mauvaise direction</p>

	Continuité de Sentier
	Changement de direction
	Mauvaise direction
	Variante




BALISAGE DES CIRCUITS DE PROMENADE ET DE RANDONNEE

	<p>Continuité de Sentier</p>
	<p>Changement de direction</p>
	<p>Mauvaise direction</p>
	<p>Variante</p>




BALISAGE DES CIRCUITS DE RANDONNEE SUR PORTIONS COMMUNES A 2 ENTIERS


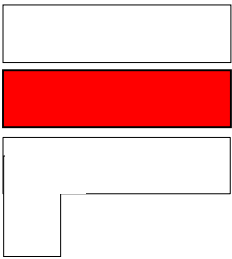
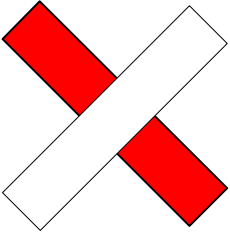















	<p>Continuité de Sentier</p>
	<p>Changement de direction</p>
	<p>Mauvaise direction</p>
	<p>Séparation des deux circuits</p>

BALISAGE DES CIRCUITS DE RANDONNEE EQUESTRE

	<p>Continuité de Sentier</p>
	<p>Changement de direction</p>
	<p>Mauvaise direction</p>

BALISAGE DES CIRCUITS DE RANDONNEE EQUESTRE

 A large red triangle pointing to the left, positioned on the left side of the cell. To its right are two solid red circles stacked vertically.	<p>Itinéraires nationaux</p>
 A large light orange triangle pointing to the left, positioned on the left side of the cell. To its right are two solid light orange circles stacked vertically.	<p>Itinéraires dans les parcs naturels nationaux</p>
 A large yellow triangle pointing to the left, positioned on the left side of the cell. To its right are two solid yellow circles stacked vertically.	<p>Itinéraires locaux</p>

Balisage des sentiers	Continuité de sentier	Changement de direction	Variante sur PR	Mauvaise direction
Sentier GR®				
GR de Pays GRP®				
Sentier PR®				
Sentier PR En cas de circuits mitoyens				
Sentier PR Sur la portion commune aux deux circuits			 Séparation des 2 circuits	
Sentier Équestre	